VALDEZ MUSEUM AND HISTORICAL ARCHIVE

NEW MUSEUM | CITY COUNCIL UPDATE

PROCESS

PLACEHOLDER: PROJECT TIMELINE

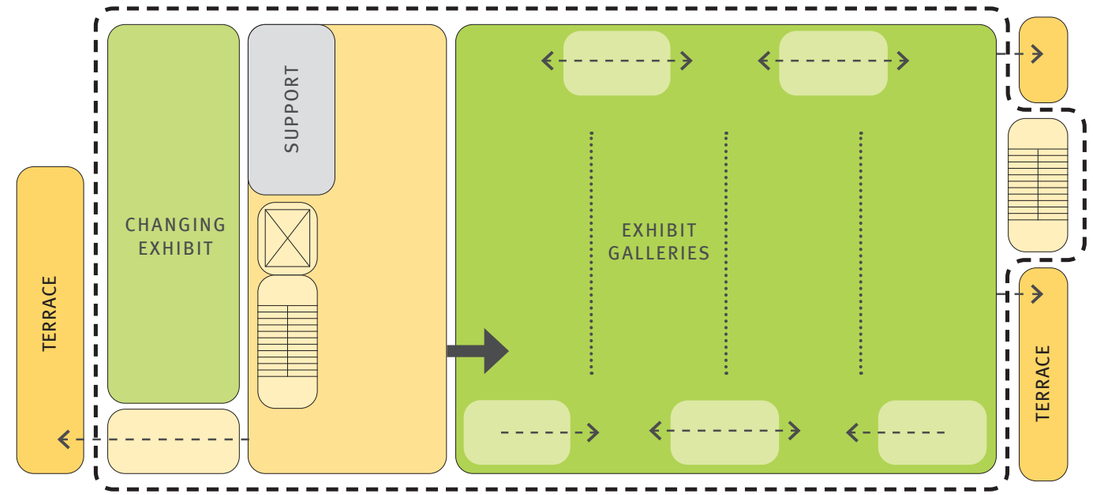

LEVEL 02

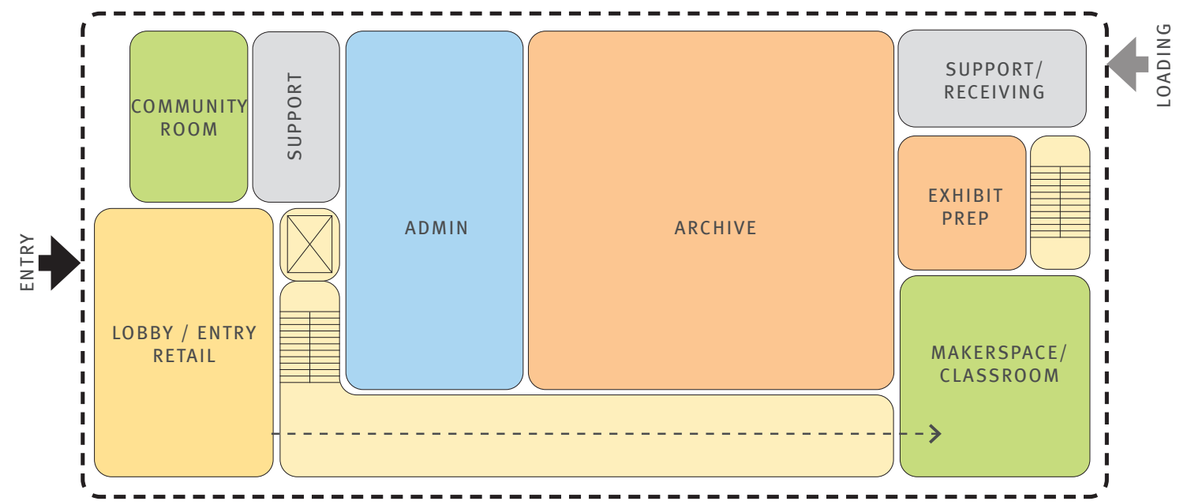

LEVEL 01

SITE

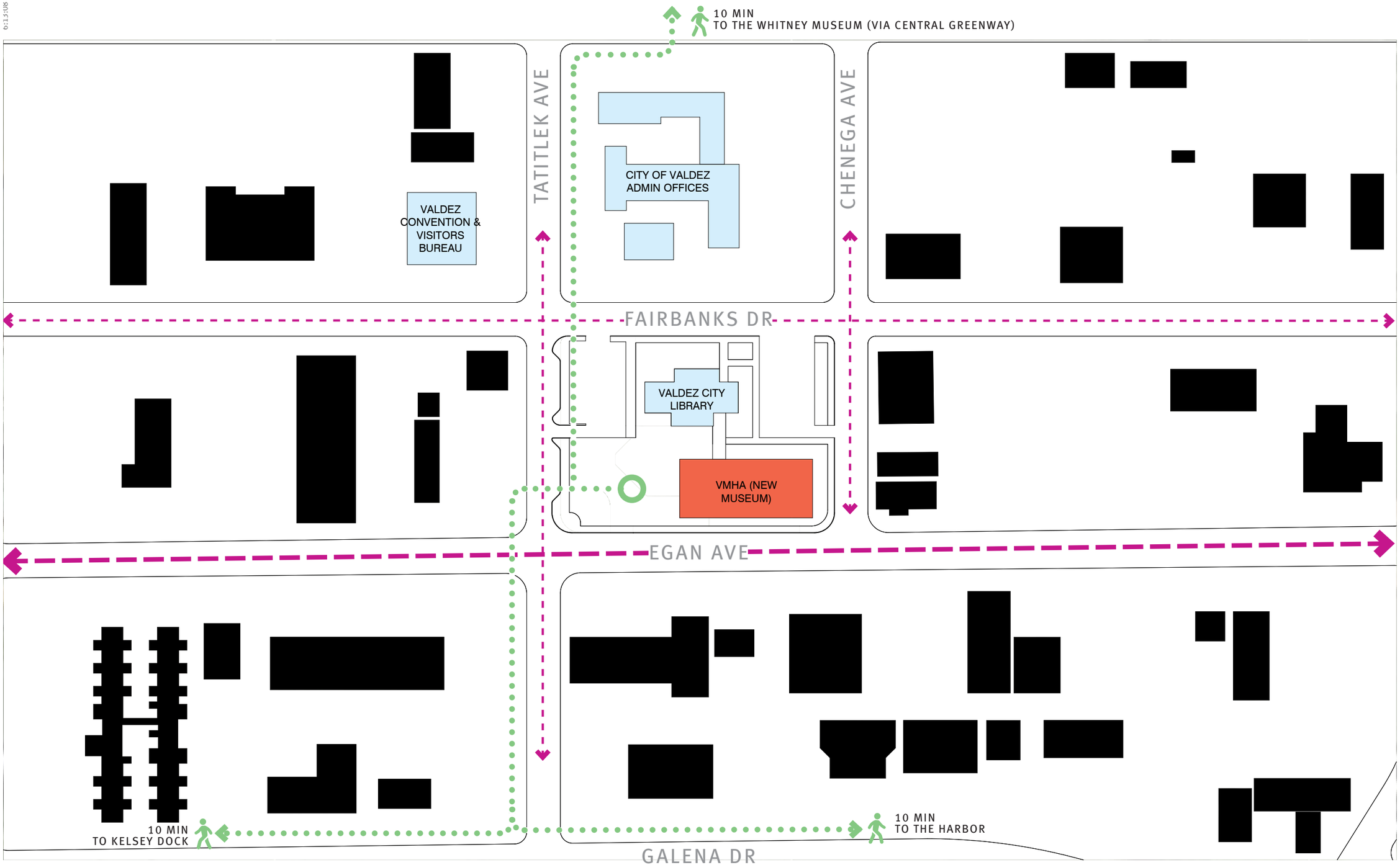
10 MIN
TO THE WHITNEY MUSEUM (VIA CENTRAL GREENWAY)
TATITLEK AVE
CHENEGA AVE
VALDEZ CONVENTION & VISITORS BUREAU
CITY OF VALDEZ ADMIN OFFICES
FAIRBANKS DR
VALDEZ CITY LIBRARY
VMHA (NEW MUSEUM)
EGAN AVE
10 MIN
TO KELSEY DOCK
10 MIN
TO THE HARBOR
GALENA DR

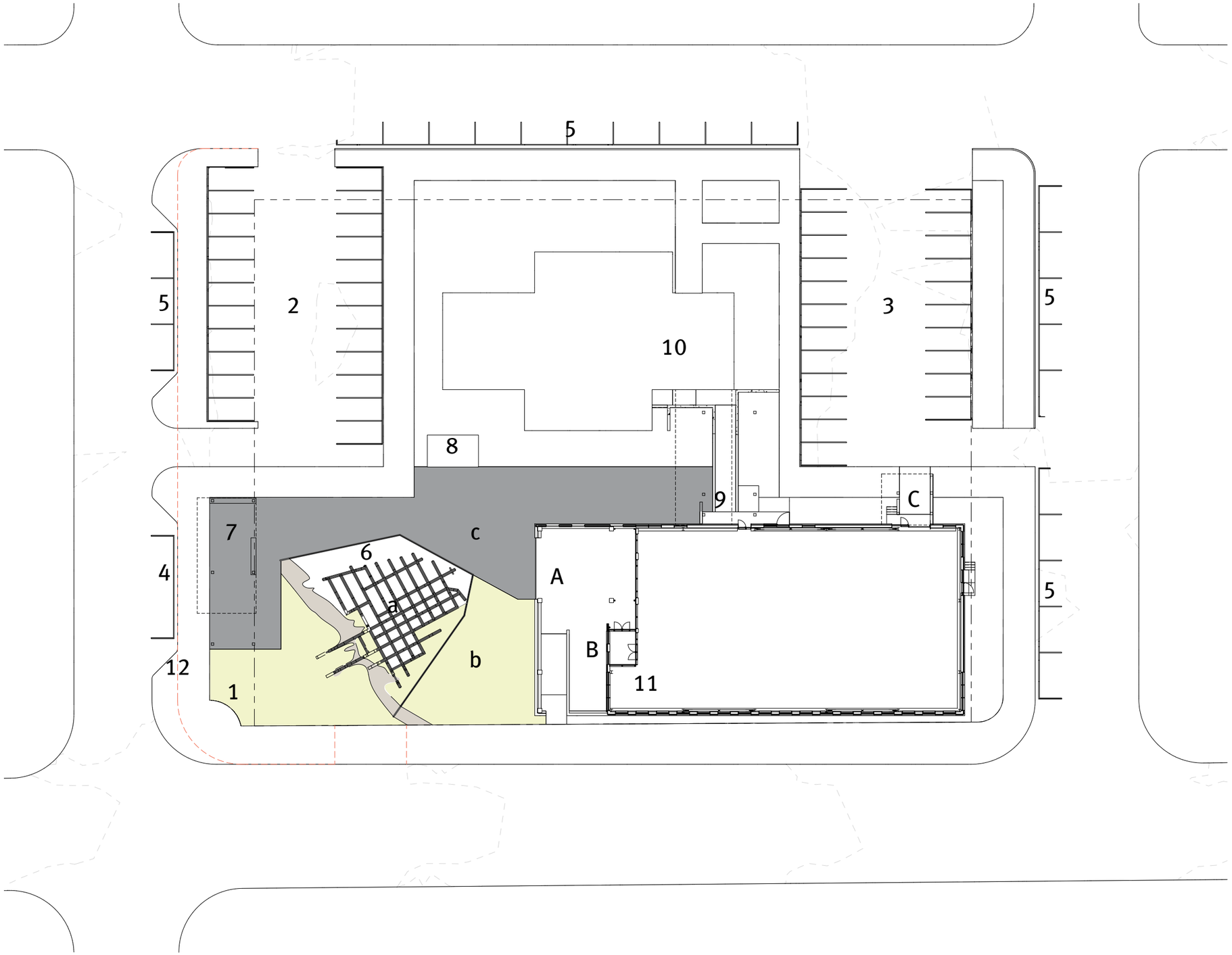

1. EGAN MONUMENT
2. MUSEUM PARKING
3. LIBRARY PARKING
4. COACH DROP-OFF
5. ON-STREET PARKING
6. INTERPRETIVE LANDSCAPE
   a. OLD TOWN LANDSCAPE MAP
   b. SOFTSCAPE BERMS
   c. HARDSCAPE
7. BOAT HOUSE
8. (e) BOILER BUILDING
9. LIBRARY CONNECTION
10. VALDEZ CITY LIBRARY
11. VMHA NEW MUSEUM
    A. PORCH
    B. ENTRY
    C. LOADING ACCESS
12. EXISTING CURB







PLANS

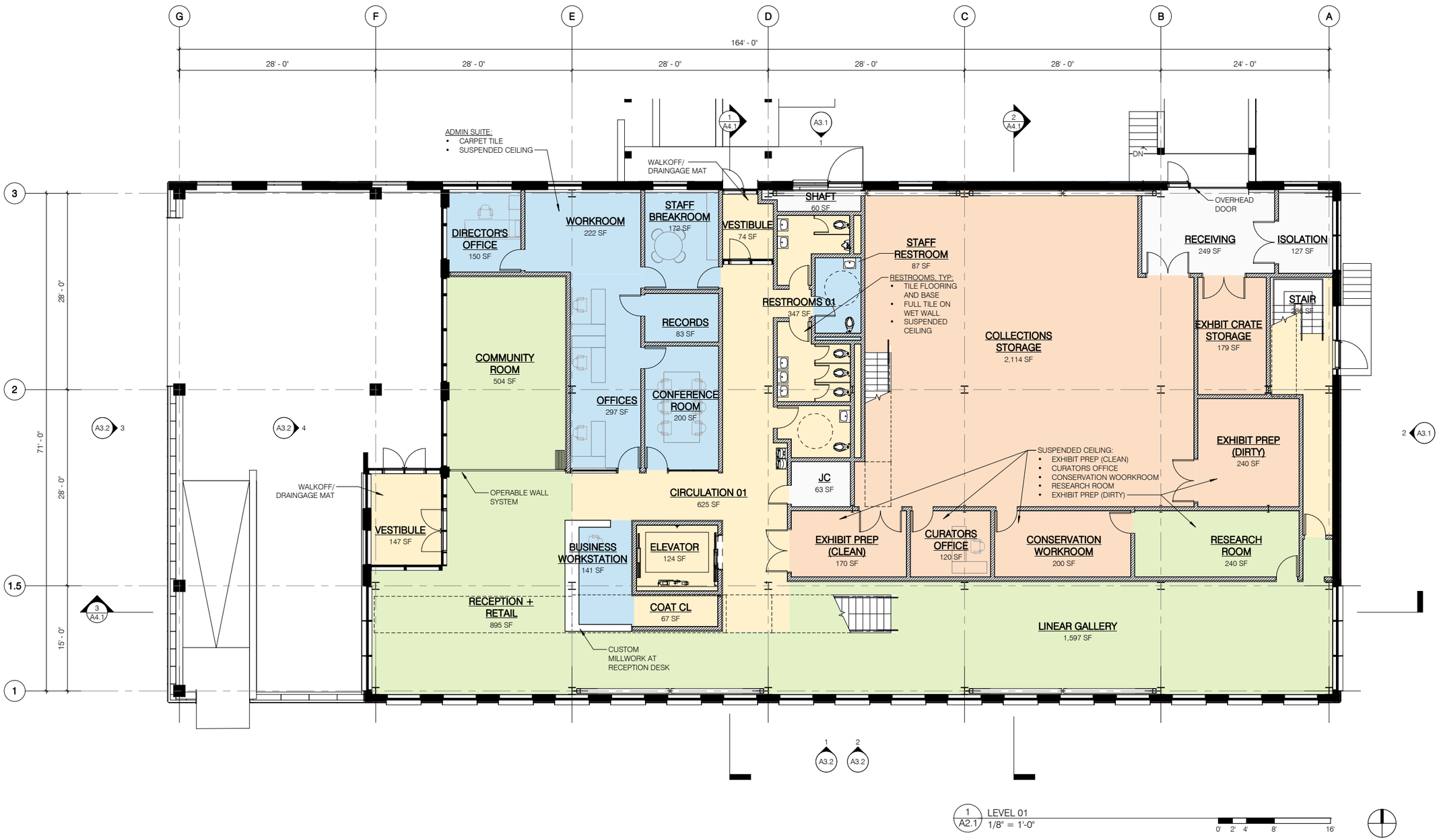

1 A2.1 LEVEL 01
1/8" = 1'-0"

0' 2' 4' 8' 16'

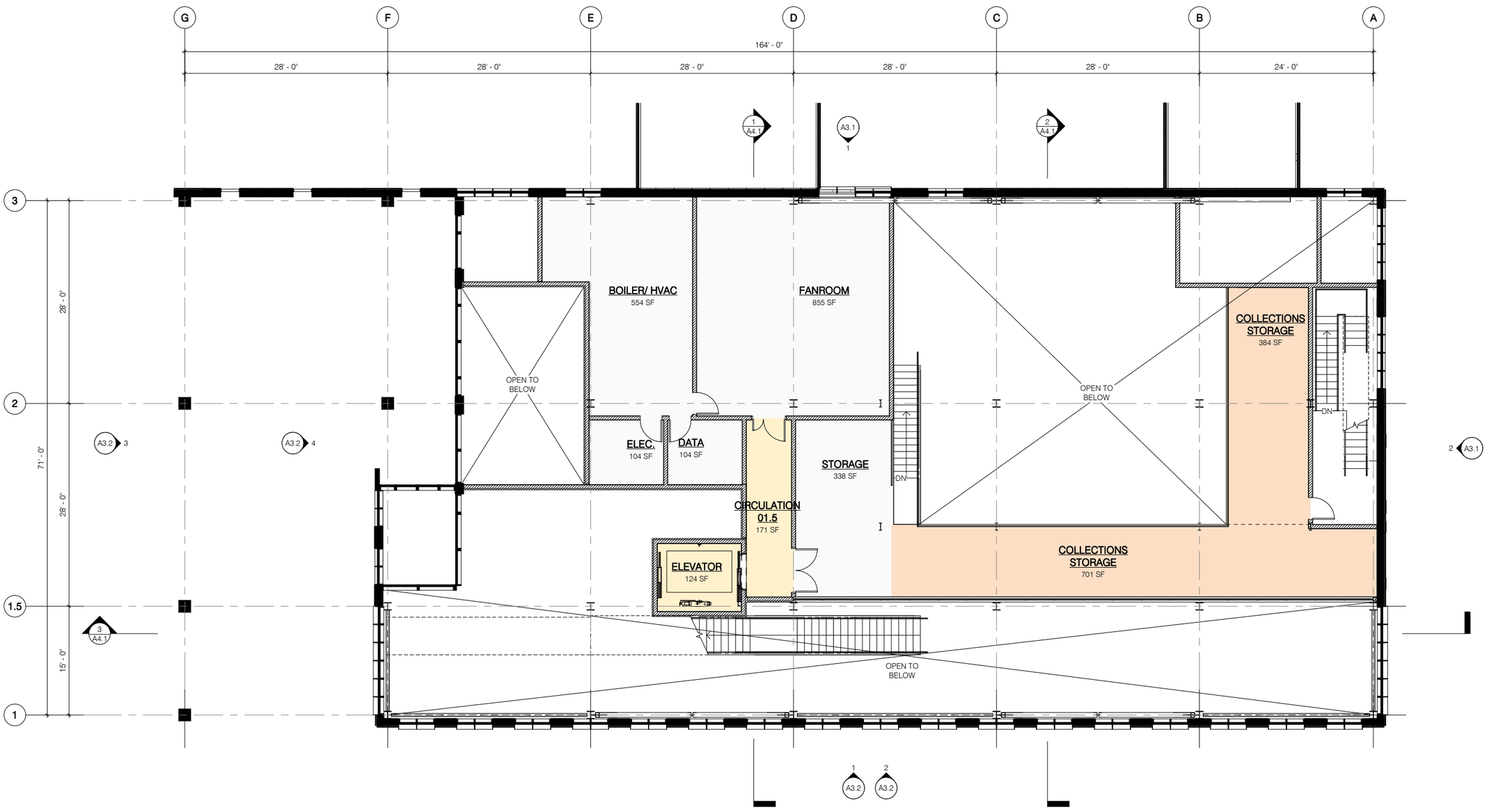

1 A2.2 LEVEL 1.5
1/8" = 1'-0"

0' 2' 4' 8' 16'

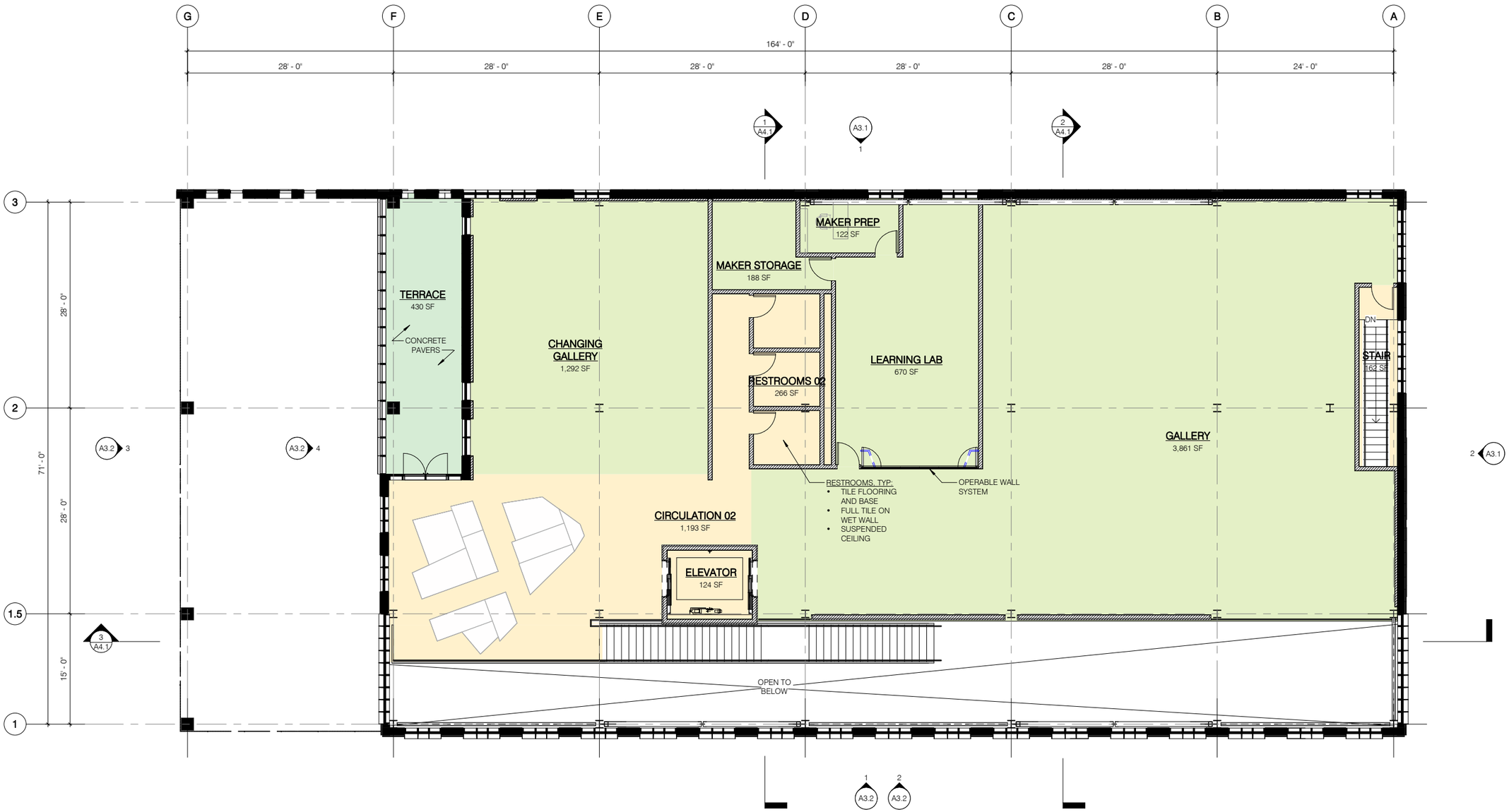

1 A2.3 LEVEL 02
1/8" = 1'-0"

0' 2' 4' 8' 16'

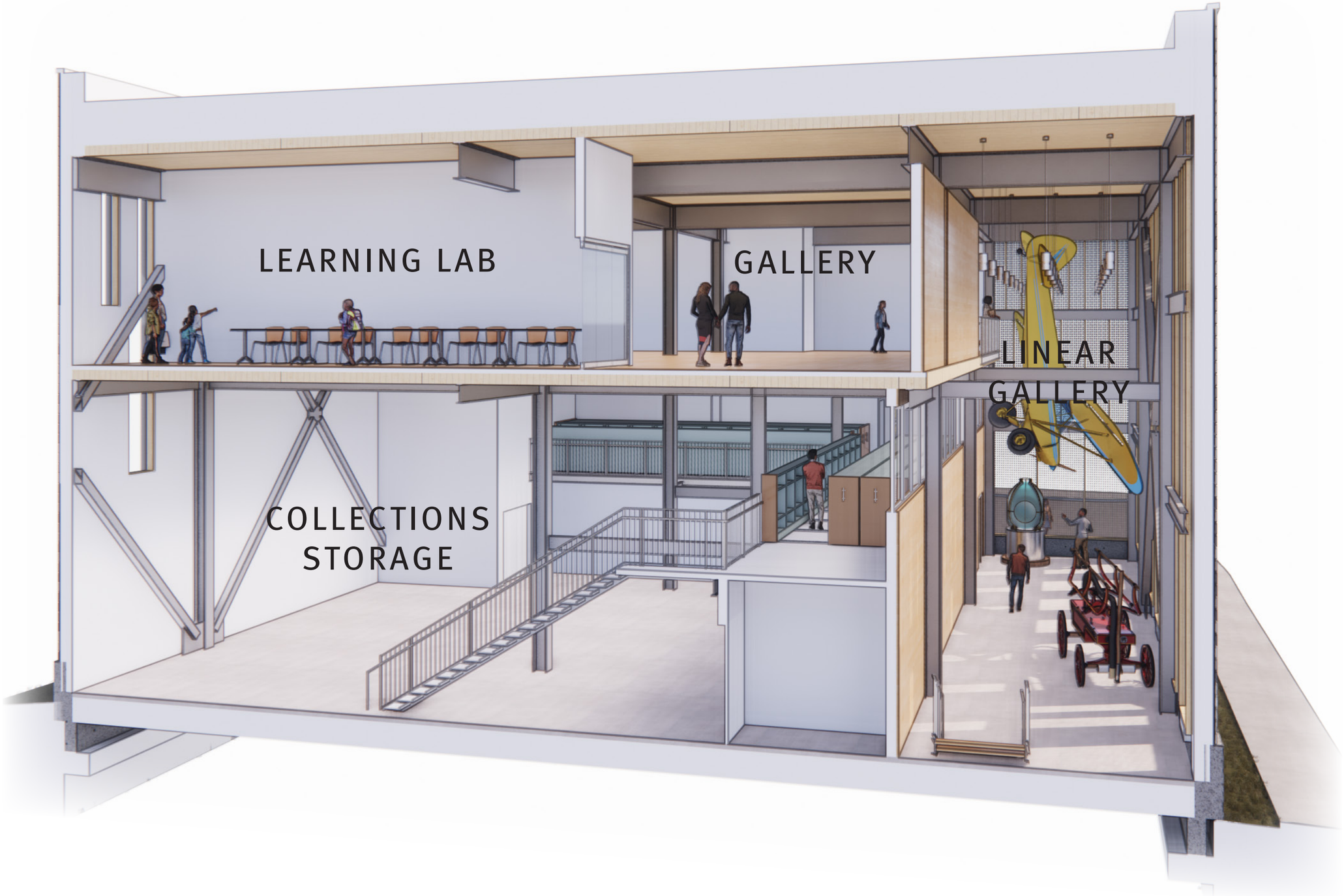
LEARNING LAB
GALLERY
LINEAR GALLERY
COLLECTIONS STORAGE

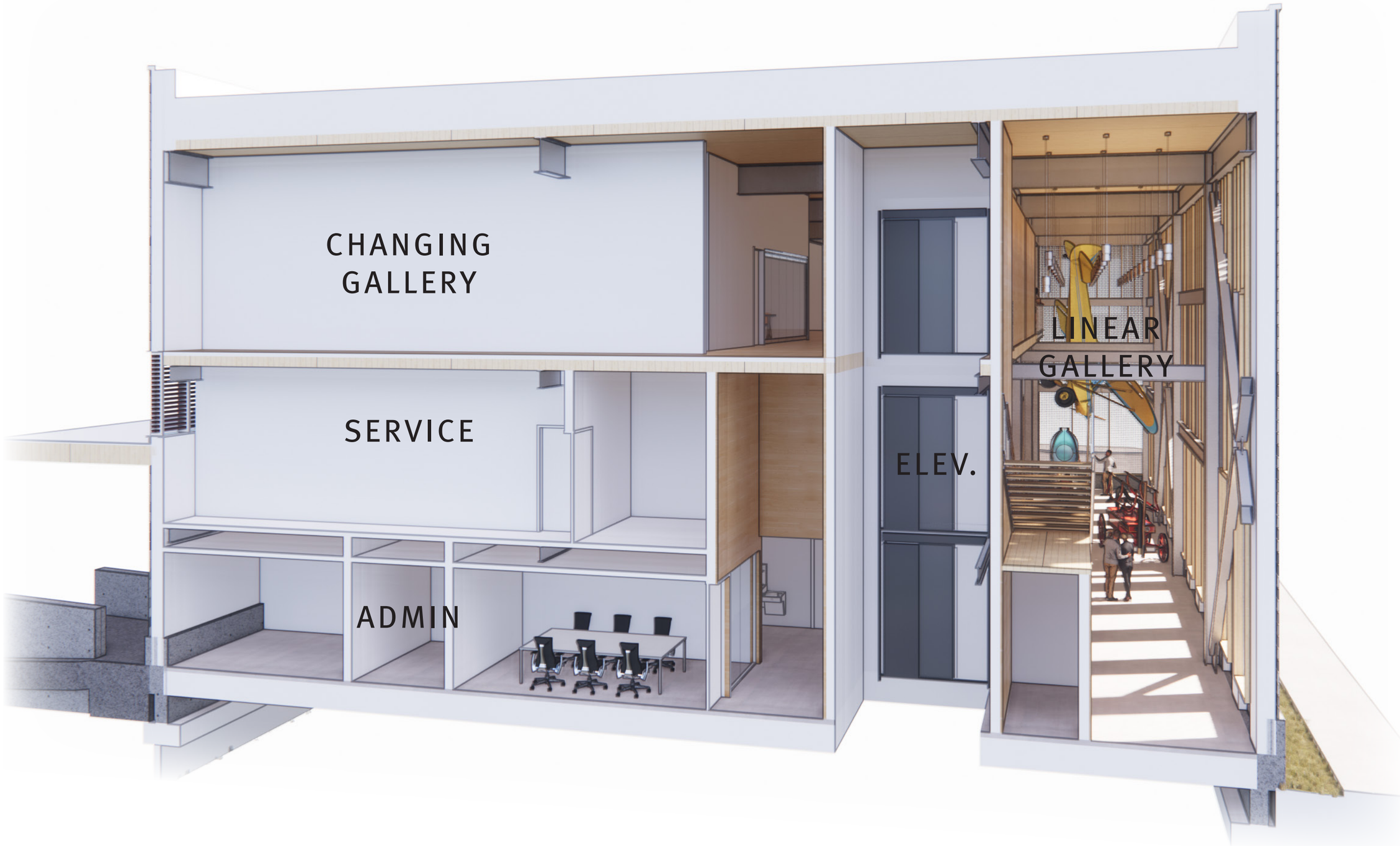
CHANGING
GALLERY
SERVICE
ADMIN
ELEV.
LINEAR
GALLERY

CONCEPT

- Inspired by snowfall and the glaciers that surround Valdez
- Durable materials and colors are inspired by the hues of a glacier
- Alternating solid and void echo crevasses and moraines
- White frit and perforated screen elements emulate snowfall
- Earth and rock materials deposited by glacial scouring is characterized by the solid plinth anchoring the building in the site
- Building mass dissolves into the landscape as it unveils a covered porch, blending interior and exterior

glacier

noun
gla·cier | \ ˈglā-shər

Definition of *glacier*
1: a large body of ice moving slowly down a slope or valley or spreading outward on a land surface

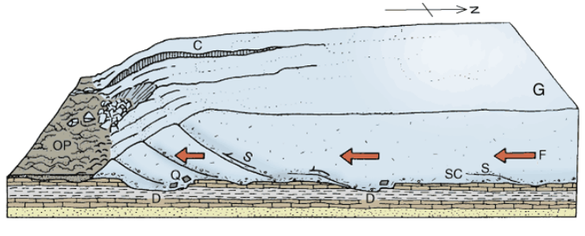

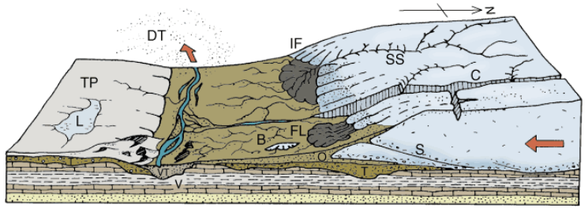

PLACEHOLDER: RENDERINGS

PLACEHOLDER: RENDERINGS

PLACEHOLDER: RENDERINGS

MATERIALS









PLACEHOLDER: ENERGY MODELING

PLACEHOLDER: OPERATIONAL COSTS

PLACEHOLDER: OUTREACH & FUNDRAISING